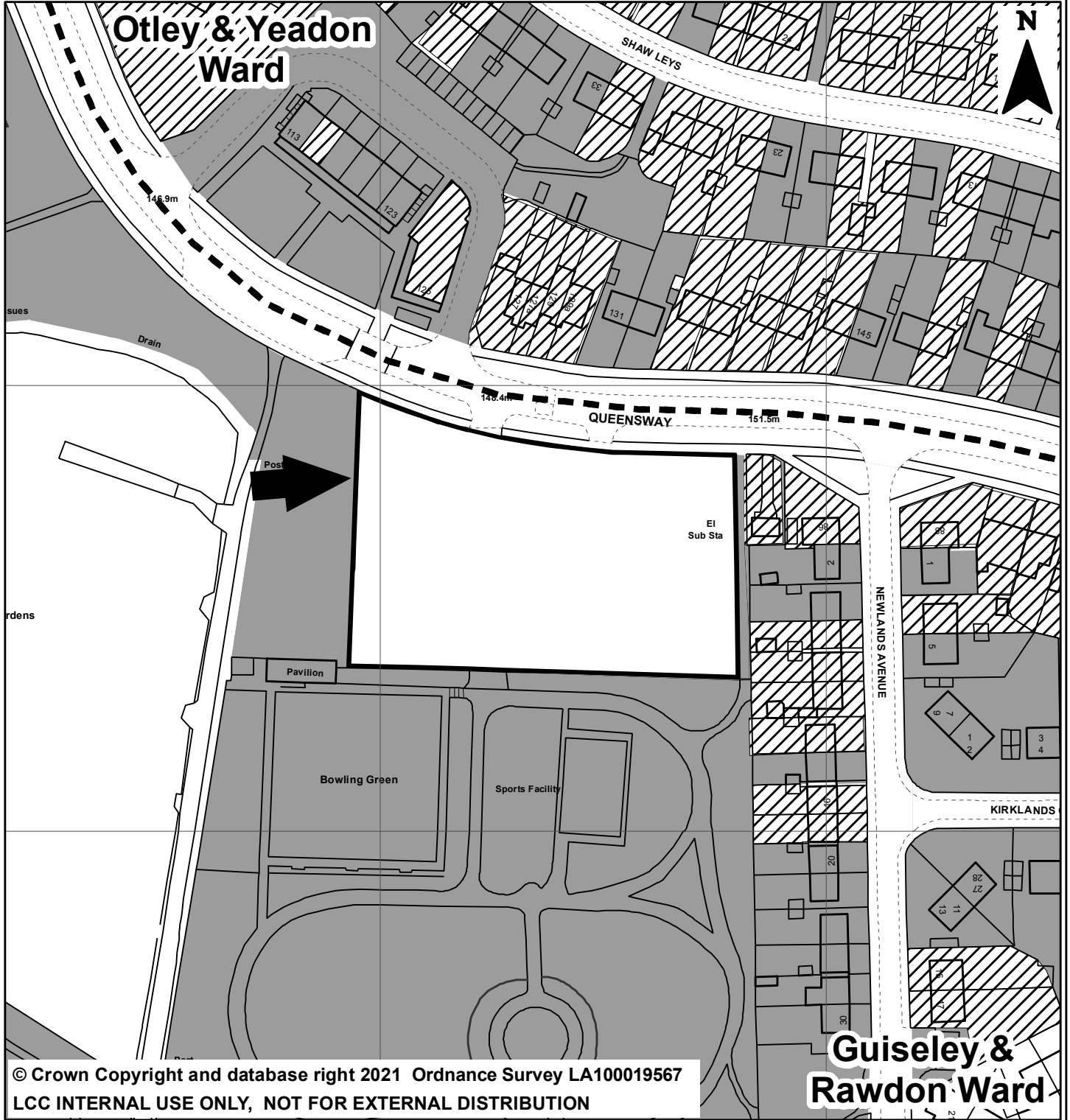





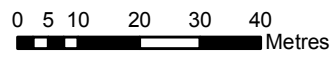


**SITE OF FORMER KIRKLAND HOUSE
QUEENSWAY
YEADON
LEEDS LS19**



© Crown Copyright and database right 2021 Ordnance Survey LA100019567
LCC INTERNAL USE ONLY, NOT FOR EXTERNAL DISTRIBUTION

 SUBJECT SITE	 LAND OWNED BY LEEDS CITY COUNCIL	 LAND LEASED OUT BY LEEDS CITY COUNCIL
 WARD BOUNDARY	 LAND SOLD BY LEEDS CITY COUNCIL	



PREP BY: J Sohanpal
DATE SAVED: 08/11/2021
OS No: SE2041
SCALE: 1:1,250
PLAN No 16492/G

You are not permitted to copy, sub-licence, distribute or sell any of this data to third parties in any form.
Produced by Land Records, City Development, Leeds City Council